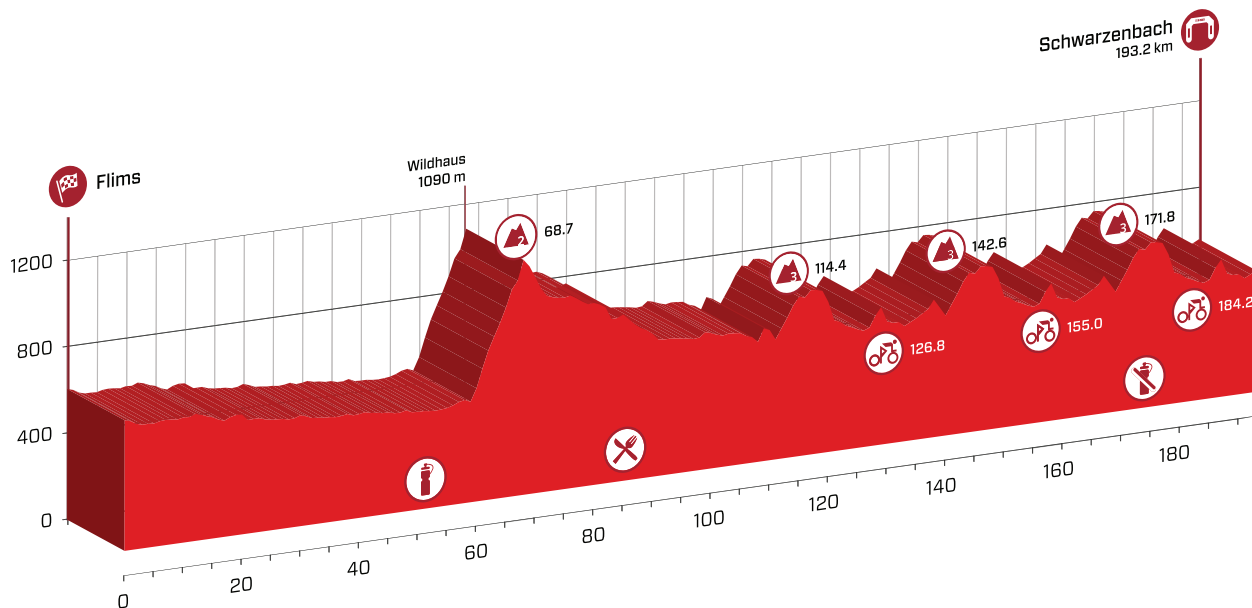


4. Etappe

Tour de Suisse 2015

Flims - Schwarzenbach, 193.2 km

Dienstag, 16. Juni 2015 / mardi le 16 juin 2015



Steigung / montée ▲1960 m

Gesamtzeit / Temps prévu

4 h 43 sec

Gefälle / descente ▼2010 m

Stundenmittel / Moyenne horaire

41 km/h

| m.ü.M. | km | km | Ort / Lieu | Werbe- kolonne / Cara- vanne | Stundenmittel / Moyenne horaire | km/h | | |
|------------------------|------|-------|---------------------------------------|---------------------------------------|------------------------------------|--------------|--------------|-------|
| | | | | | 39 | 41 | 43 | |
| Neutralisation 12.8 Km | | | | 12:10 | 13:10 | 13:10 | 13:10 | |
| 619 | 0.0 | 193.2 | Reichenauerstrasse | 12:32 | 13:32 | 13:32 | 13:32 | |
| 606 | 0.9 | 192.3 | Kreisel geradeaus, Reichenauerstrasse | 12:33 | 13:33 | 13:33 | 13:33 | |
| 599 | 1.6 | 191.6 | Domat Ems | 12:34 | 13:34 | 13:34 | 13:34 | |
| 586 | 3.9 | 189.3 | Kreisel geradeaus, Churerstrasse | 12:37 | 13:37 | 13:37 | 13:36 | |
| 586 | 5.1 | 188.1 | Kreisel geradeaus, Churerstrasse | 12:38 | 13:39 | 13:38 | 13:38 | |
| 591 | 6.2 | 187.0 | Chur | 12:40 | 13:40 | 13:40 | 13:39 | |
| 593 | 7.2 | 186.0 | Kreuzung geradeaus, Kasernenstrasse | Verkehrsteiler | 12:41 | 13:41 | 13:41 | 13:41 |
| 590 | 7.5 | 185.7 | Kreisel geradeaus, Kasernenstrasse | Inseln 2x | 12:41 | 13:42 | 13:41 | 13:41 |
| 588 | 7.8 | 185.4 | Kreisel links, Ringstrasse | Verkehrsteiler | 12:42 | 13:42 | 13:42 | 13:41 |
| 584 | 8.4 | 184.8 | Kreisel geradeaus, Ringstrasse | Insel | 12:42 | 13:43 | 13:42 | 13:42 |
| 584 | 8.6 | 184.6 | Kreisel geradeaus, Ringstrasse | Insel | 12:43 | 13:43 | 13:43 | 13:42 |
| 584 | 8.8 | 184.4 | Ringstrasse | Schienen | 12:43 | 13:44 | 13:43 | 13:42 |
| 584 | 8.9 | 184.3 | Kreisel geradeaus, Ringstrasse | | 12:43 | 13:44 | 13:43 | 13:43 |
| 583 | 9.2 | 184.0 | Kreisel geradeaus, Ringstrasse | Insel | 12:43 | 13:44 | 13:43 | 13:43 |
| 583 | 9.5 | 183.7 | Kreisel geradeaus, Ringstrasse | | 12:44 | 13:45 | 13:44 | 13:43 |
| 582 | 9.8 | 183.4 | Kreisel geradeaus, Ringstrasse | Insel | 12:44 | 13:45 | 13:44 | 13:44 |
| 581 | 10.2 | 183.0 | Kreisel geradeaus, Ringstrasse | Insel | 12:45 | 13:45 | 13:45 | 13:44 |
| 590 | 10.4 | 182.8 | Abzweigung links, Masanserstr. | Verkehrsteiler & Inseln 3x | 12:45 | 13:46 | 13:45 | 13:45 |
| 581 | 11.7 | 181.5 | Kreisel rechts, Deutschestrasse | Inseln 2x | 12:47 | 13:48 | 13:47 | 13:46 |
| 563 | 15.1 | 178.1 | Trimmis | | 12:51 | 13:52 | 13:51 | 13:50 |
| 538 | 17.7 | 175.5 | Kreisel rechts, Kantonsstrasse | | 12:55 | 13:56 | 13:55 | 13:54 |
| 557 | 18.5 | 174.7 | Zizers | | 12:56 | 13:57 | 13:56 | 13:55 |
| 566 | 20.4 | 172.8 | Igis | | 12:58 | 14:00 | 13:58 | 13:57 |
| 540 | 21.2 | 172.0 | Landquart | | 12:59 | 14:01 | 13:59 | 13:58 |






tttt

4. Etappe

Tour de Suisse 2015

Flims - Schwarzenbach, 193.2 km

Dienstag, 16. Juni 2015 / mardi le 16 juin 2015









| | m.ü.M. | km | km | Ort/ Lieu | | Werbe- kolonne / Cara- vanne | Stundenmittel/ Moyenne horaire km/h | | |
|---|--------|-------|-------|--|-------------------------------|---------------------------------------|--|--------------|-------|
| | | | | | | |  39 | 41 | 43 |
|  | 535 | 21.9 | 171.3 | Deutschestrasse | Schienen & Inseln 2x | 13:00 | 14:02 | 14:00 | 13:59 |
| | 536 | 23.0 | 170.2 | Kreisel geradeaus, Deutschestrasse | | 13:02 | 14:03 | 14:02 | 14:00 |
| | 536 | 23.3 | 169.9 | Kreisel geradeaus, Kantonsstrasse | | 13:02 | 14:04 | 14:02 | 14:01 |
| | 535 | 23.5 | 169.7 | Kreisel gradeaus 2. Ausfahrt, Kantonsstrasse | | 13:03 | 14:04 | 14:03 | 14:01 |
| | 534 | 23.6 | 169.6 | Abzweigung rechts, Landstrasse | | 13:03 | 14:04 | 14:03 | 14:01 |
| | 515 | 27.6 | 165.6 | Maienfeld | | 13:08 | 14:10 | 14:08 | 14:07 |
| | 514 | 29.7 | 163.5 | Bad Ragaz | | 13:11 | 14:13 | 14:11 | 14:09 |
| | 514 | 29.8 | 163.4 | Kreisel rechts, Maienfelderstrasse | | 13:11 | 14:13 | 14:11 | 14:09 |
| | 505 | 33.1 | 160.1 | Kreisel links, Sarganserstrasse | | 13:16 | 14:18 | 14:16 | 14:14 |
| | 503 | 33.5 | 159.7 | Kreisel geradeaus, Sarganserstrasse | Inseln 2x | 13:16 | 14:19 | 14:16 | 14:14 |
| | 495 | 36.1 | 157.1 | Sargans | | 13:20 | 14:22 | 14:20 | 14:18 |
| | 495 | 37.3 | 155.9 | Abzweigung rechts, Ragazerstrasse | | 13:22 | 14:24 | 14:22 | 14:19 |
| | 490 | 37.8 | 155.4 | Abzweigung rechts, St. Gallerstrasse | Verkehrsteiler & Insel | 13:22 | 14:25 | 14:22 | 14:20 |
| | 500 | 41.2 | 152.0 | Trübbach | Inseln 2x | 13:27 | 14:30 | 14:27 | 14:25 |
| | 489 | 42.9 | 150.3 | Kreisel geradeaus, Hauptstrasse | | 13:30 | 14:33 | 14:30 | 14:27 |
| | 485 | 44.0 | 149.2 | Weite | Verkehrsteiler | 13:31 | 14:34 | 14:31 | 14:28 |
| | 480 | 46.5 | 146.7 | Plattis | | 13:35 | 14:38 | 14:35 | 14:32 |
| | 478 | 47.9 | 145.3 | Sevelen | Inseln 4x | 13:37 | 14:40 | 14:37 | 14:34 |
| | 465 | 51.1 | 142.1 | Oberräfis | Insel | 13:41 | 14:45 | 14:41 | 14:38 |
| | 465 | 51.7 | 141.5 | Buchs | Verkehrsteiler & Inseln 5x | 13:42 | 14:46 | 14:42 | 14:39 |
| | 457 | 55.0 | 138.2 | Wendenberg Grabs | | 13:47 | 14:50 | 14:47 | 14:43 |
| | 457 | 55.1 | 138.1 | Kreisel links, Staatsstrasse | | 13:47 | 14:51 | 14:47 | 14:43 |
| | 460 | 55.3 | 137.9 | Grabs | | 13:47 | 14:51 | 14:47 | 14:44 |
| | 489 | 58.8 | 134.4 | Gams | Verkehrsteiler | 13:52 | 14:56 | 14:52 | 14:48 |
| | 488 | 59.8 | 133.4 | Abzweigung links, Wildhauserstrasse | Insel | 13:53 | 14:57 | 14:53 | 14:49 |
| | 1020 | 67.8 | 125.4 | Wildhaus | | 14:15 | 15:20 | 15:15 | 15:10 |
|  | 1090 | 68.7 | 124.5 | Wildhauserstrasse | Bergpreis | 14:18 | 15:23 | 15:18 | 15:13 |
| | 970 | 71.3 | 121.9 | Unterwasser | | 14:20 | 15:26 | 15:20 | 15:15 |
| | 886 | 73.9 | 119.3 | Alt St. Johann | | 14:23 | 15:29 | 15:23 | 15:18 |
| | 884 | 76.6 | 116.6 | Starkenbach | | 14:27 | 15:33 | 15:27 | 15:22 |
| | 839 | 79.5 | 113.7 | Stein | | 14:31 | 15:37 | 15:31 | 15:25 |
| | 776 | 83.0 | 110.2 | Nesslau | | 14:36 | 15:42 | 15:36 | 15:30 |
| | 746 | 84.2 | 109.0 | Neu St. Johann | Inseln 2x | 14:37 | 15:44 | 15:37 | 15:31 |
|  | 750 | 85.5 | 107.7 | Wildhausenstrasse | Tunnel | 14:39 | 15:45 | 15:39 | 15:33 |
| | 728 | 86.7 | 106.5 | Wildhausenstrasse | Inseln 4x | 14:41 | 15:47 | 15:41 | 15:35 |
| | 668 | 89.9 | 103.3 | Abzweigung links, Ebnaterstrasse | Verkehrsteiler | 14:45 | 15:52 | 15:45 | 15:39 |
| | 668 | 90.0 | 103.2 | Ebnat-Kappel | | 14:45 | 15:52 | 15:45 | 15:39 |
|  | 630 | 91.2 | 102.0 | Ebnaterstrasse | Bahnübergang/passage à niveau | 14:46 | 15:53 | 15:46 | 15:40 |
| | 612 | 93.6 | 99.6 | Abzweigung links, Kapplerstrasse | | 14:50 | 15:57 | 15:50 | 15:43 |
| | 610 | 94.1 | 99.1 | Ulisbach | | 14:50 | 15:57 | 15:50 | 15:44 |
| | 612 | 95.4 | 97.8 | Wattwil | Insel | 14:52 | 15:59 | 15:52 | 15:46 |
| | 607 | 97.0 | 96.2 | Abzweigung rechts, Wilerstrasse | Verkehrsteiler | 14:54 | 16:02 | 15:54 | 15:48 |
| | 608 | 98.4 | 94.8 | Wilerstrasse | Verkehrsteiler 2x | 14:56 | 16:04 | 15:56 | 15:50 |
| | 620 | 99.2 | 94.0 | Lichtensteig | | 14:57 | 16:05 | 15:57 | 15:51 |
| | 630 | 99.4 | 93.8 | Abzweigung rechts, Grabengasse | | 14:58 | 16:05 | 15:58 | 15:51 |
| | 637 | 99.6 | 93.6 | Kreuzung geradeaus, Loretostrasse | Inseln 2x | 14:58 | 16:06 | 15:58 | 15:51 |
| | 608 | 101.8 | 91.4 | Dietfurt | | 15:01 | 16:09 | 16:01 | 15:54 |
| | 612 | 103.1 | 90.1 | Bütschwil | | 15:03 | 16:11 | 16:03 | 15:56 |

4. Etappe

Tour de Suisse 2015

Flims - Schwarzenbach, 193.2 km

Dienstag, 16. Juni 2015 / mardi le 16 juin 2015






| | m.ü.M. | km | km | Ort / Lieu | Werbe- kolonne / Cara- vanne | Stundenmittel/ Moyenne horaire km/h | | |
|---|--------|-------|------|---|---|--|--------------|-------|
| | | | | | |  39 | 41 | 43 |
|  | 612 | 103.2 | 90.0 | Ausserfeld | Bahnübergang/passage à niveau 15:03 | 16:11 | 16:03 | 15:56 |
|  | 610 | 104.8 | 88.4 | Landstrasse | Bahnübergang/passage à niveau 15:05 | 16:13 | 16:05 | 15:58 |
| | 594 | 107.0 | 86.2 | Lütisburg Station | Inseln 2x 15:08 | 16:16 | 16:08 | 16:01 |
| | 555 | 108.7 | 84.5 | Lütisburg, Abzweigung rechts, Flawilerstrasse | Inseln 2x 15:10 | 16:18 | 16:10 | 16:03 |
| | 585 | 111.1 | 82.1 | Unterrindal | 15:14 | 16:22 | 16:14 | 16:06 |
| | 581 | 111.3 | 81.9 | Abzweigung links, Mühlausstrasse | 15:14 | 16:22 | 16:14 | 16:06 |
| | 582 | 112.6 | 80.6 | Bazenheid | 15:16 | 16:24 | 16:16 | 16:08 |
|  | 600 | 112.9 | 80.3 | Mühlausstrasse | Bahnübergang/passage à niveau 15:17 | 16:25 | 16:17 | 16:09 |
| | 609 | 113.0 | 80.2 | Abzweigung rechts, Wilerstrasse | 15:17 | 16:26 | 16:17 | 16:09 |
| | 615 | 113.4 | 79.8 | Kreisel geradeaus, Wilerstrasse | 15:18 | 16:26 | 16:18 | 16:10 |
| | 625 | 113.7 | 79.5 | Abzweigung links, Chrobüelstrasse | 15:18 | 16:27 | 16:18 | 16:10 |
|  | 685 | 114.4 | 78.8 | Husenstrasse | Bergpreis 15:20 | 16:29 | 16:20 | 16:12 |
| | 705 | 114.9 | 78.3 | Kirchberg | 15:21 | 16:30 | 16:21 | 16:13 |
| | 738 | 115.6 | 77.6 | Kreuzung geradeaus, Schalkhusenstrasse | 15:23 | 16:31 | 16:23 | 16:15 |
| | 735 | 115.7 | 77.5 | Abzweigung rechts, Schalkhusenstrasse | 15:23 | 16:32 | 16:23 | 16:15 |
| | 735 | 115.8 | 77.4 | Abzweigung links, Schalkhusenstrasse | 15:23 | 16:32 | 16:23 | 16:15 |
| | 723 | 116.8 | 76.4 | Schalkhausen | 15:24 | 16:33 | 16:24 | 16:16 |
| | 760 | 119.2 | 74.0 | Oetwil | 15:28 | 16:37 | 16:28 | 16:20 |
| | 727 | 120.6 | 72.6 | Buhwil | 15:30 | 16:39 | 16:30 | 16:21 |
| | 625 | 121.7 | 71.5 | Fischingen | 15:30 | 16:40 | 16:30 | 16:22 |
| | 615 | 121.9 | 71.3 | Abzweigung rechts, Hauptstrasse | 15:31 | 16:40 | 16:31 | 16:22 |
| | 600 | 123.0 | 70.2 | Oberwangen Dussnang | 15:32 | 16:41 | 16:32 | 16:24 |
| | 600 | 125.2 | 68.0 | Wies Wiezikon | Insel 15:35 | 16:45 | 16:35 | 16:27 |
|  | 542 | 126.8 | 66.4 | Fischingerstrasse | Sprint 15:37 | 16:46 | 16:37 | 16:28 |
| | 542 | 126.9 | 66.3 | Sirnach | 15:37 | 16:46 | 16:37 | 16:28 |
| | 539 | 127.0 | 66.2 | Abzweigung rechts, Kirchplatz | 15:37 | 16:47 | 16:37 | 16:28 |
| | 540 | 127.2 | 66.0 | Abzweigung rechts, Hochwacht | 15:37 | 16:47 | 16:37 | 16:29 |
| | 540 | 127.3 | 65.9 | Abzweigung rechts, Oberdorfstrasse | 15:38 | 16:47 | 16:38 | 16:29 |
|  | 600 | 127.8 | 65.4 | Hochwachtstrasse | Bodenwellen 2x 15:39 | 16:49 | 16:39 | 16:30 |
| | 640 | 128.5 | 64.7 | Abzweigung links, Hochwachtstrasse | 15:41 | 16:51 | 16:41 | 16:32 |
| | 576 | 129.6 | 63.6 | Abzweigung links, Hubstrasse | 15:42 | 16:52 | 16:42 | 16:33 |
| | 571 | 130.3 | 62.9 | Abzweigung rechts, Hubstrasse | 15:43 | 16:53 | 16:43 | 16:34 |
| | 566 | 130.7 | 62.5 | Wilen | 15:44 | 16:54 | 16:44 | 16:35 |
| | 560 | 131.4 | 61.8 | Kreisel geradeaus, Hubstrasse | Insel 15:45 | 16:55 | 16:45 | 16:36 |
| | 560 | 131.6 | 61.6 | Rickenbach | Start TV-Liveübertragung auf SRF zwei 15:45 | 16:55 | 16:45 | 16:36 |
| | 560 | 132.5 | 60.7 | Kreisel geradeaus, Flawilerstrasse | 15:46 | 16:56 | 16:46 | 16:37 |
| | 550 | 132.8 | 60.4 | Kreuzung geradeaus, Flawilerstrasse | 15:47 | 16:57 | 16:47 | 16:38 |
| | 531 | 133.8 | 59.4 | Schwarzenbach | 15:48 | 16:58 | 16:48 | 16:39 |
| | 533 | 133.9 | 59.3 | Kreisel rechts, Wilerstrasse | Insel 15:48 | 16:58 | 16:48 | 16:39 |
| | 564 | 134.8 | 58.4 | Schwarzenbach - 1. Zieldurchfahrt - Wilerstrasse | 15:50 | 17:00 | 16:50 | 16:40 |
| | 570 | 135.0 | 58.2 | Abzweigung rechts, Jonschwilerstrasse | 15:50 | 17:00 | 16:50 | 16:41 |
| | 594 | 136.5 | 56.7 | Jonschwil | 15:52 | 17:03 | 16:52 | 16:43 |
| | 602 | 137.2 | 56.0 | Kreisel rechts, Lütisburgerstrasse | 15:53 | 17:04 | 16:53 | 16:44 |
| | 591 | 139.3 | 53.9 | Unterrindal | 15:56 | 17:07 | 16:56 | 16:47 |
| | 585 | 139.4 | 53.8 | Abzweigung rechts, Flawilerstrasse | 15:56 | 17:07 | 16:56 | 16:47 |
| | 581 | 139.5 | 53.7 | Abzweigung rechts, Mühlausstrasse | 15:57 | 17:07 | 16:57 | 16:47 |
| | 582 | 140.8 | 52.4 | Bazenheid | 15:58 | 17:09 | 16:58 | 16:49 |
|  | 600 | 141.1 | 52.1 | Mühlausstrasse | Bahnübergang/passage à niveau 15:59 | 17:10 | 16:59 | 16:49 |

4. Etappe

Tour de Suisse 2015

Flims - Schwarzenbach, 193.2 km

Dienstag, 16. Juni 2015 / mardi le 16 juin 2015



| m.ü.M. | km | km | Ort/ Lieu | Werbe- kolonne / Cara- vanne | Stundenmittel/ Moyenne horaire km/h | | | | |
|---|-----|-------|-----------|---|--|-------|-------|--------------|-------|
| | | | | | 39 | 41 | 43 | | |
| | 609 | 141.2 | 52.0 | Abzweigung rechts, Wilerstrasse | | 15:59 | 17:10 | 16:59 | 16:50 |
| | 615 | 141.6 | 51.6 | Kreisel geradeaus, Wilerstrasse | | 16:00 | 17:11 | 17:00 | 16:50 |
| | 625 | 141.9 | 51.3 | Abzweigung links, Chrobüelstrasse | | 16:00 | 17:11 | 17:00 | 16:51 |
|  | 685 | 142.6 | 50.6 | Husenstrasse | Bergpreis | 16:03 | 17:13 | 17:03 | 16:53 |
| | 705 | 143.1 | 50.1 | Kirchberg | | 16:04 | 17:15 | 17:04 | 16:54 |
| | 738 | 143.8 | 49.4 | Kreuzung geradeaus, Schalkhusenstrasse | | 16:05 | 17:16 | 17:05 | 16:55 |
| | 735 | 143.9 | 49.3 | Abzweigung rechts, Schalkhusenstrasse | | 16:05 | 17:16 | 17:05 | 16:55 |
| | 735 | 144.0 | 49.2 | Abzweigung links, Schalkhusenstrasse | | 16:05 | 17:16 | 17:05 | 16:55 |
| | 723 | 145.0 | 48.2 | Schalkhausen | | 16:07 | 17:18 | 17:07 | 16:57 |
| | 760 | 147.4 | 45.8 | Oetwil | | 16:10 | 17:21 | 17:10 | 17:00 |
| | 727 | 148.8 | 44.4 | Buhwil | | 16:12 | 17:23 | 17:12 | 17:02 |
| | 625 | 149.9 | 43.3 | Fischingen | | 16:13 | 17:24 | 17:13 | 17:03 |
| | 615 | 150.1 | 43.1 | Abzweigung rechts, Hauptstrasse | | 16:13 | 17:24 | 17:13 | 17:03 |
| | 600 | 151.2 | 42.0 | Oberwangen Dussnang | | 16:15 | 17:26 | 17:15 | 17:04 |
| | 600 | 153.4 | 39.8 | Wies Wiezikon | Insel | 16:18 | 17:29 | 17:18 | 17:07 |
|  | 542 | 155.0 | 38.2 | Fischingerstrasse | Sprint | 16:19 | 17:31 | 17:19 | 17:09 |
| | 542 | 155.1 | 38.1 | Sirnach | | 16:19 | 17:31 | 17:19 | 17:09 |
| | 539 | 155.2 | 38.0 | Abzweigung rechts, Kirchplatz | | 16:20 | 17:31 | 17:20 | 17:09 |
| | 540 | 156.4 | 36.8 | Abzweigung rechts, Hochwacht | | 16:21 | 17:33 | 17:21 | 17:11 |
| | 540 | 156.5 | 36.7 | Abzweigung rechts, Oberdorfstrasse | | 16:21 | 17:33 | 17:21 | 17:11 |
|  | 600 | 157.0 | 36.2 | Hochwachtstrasse | Bodenwellen 2x | 16:23 | 17:35 | 17:23 | 17:12 |
| | 640 | 157.7 | 35.5 | Abzweigung links, Hochwachtstrasse | | 16:25 | 17:37 | 17:25 | 17:14 |
| | 576 | 158.8 | 34.4 | Abzweigung links, Hubstrasse | | 16:26 | 17:38 | 17:26 | 17:15 |
| | 571 | 159.5 | 33.7 | Abzweigung rechts, Hubstrasse | | 16:27 | 17:39 | 17:27 | 17:16 |
| | 566 | 159.9 | 33.3 | Wilen | | 16:28 | 17:40 | 17:28 | 17:17 |
| | 560 | 160.6 | 32.6 | Kreisel geradeaus, Hubstrasse | Insel | 16:28 | 17:41 | 17:28 | 17:17 |
| | 560 | 160.8 | 32.4 | Rickenbach | | 16:29 | 17:41 | 17:29 | 17:18 |
| | 560 | 161.7 | 31.5 | Kreisel geradeaus, Flawilerstrasse | | 16:30 | 17:42 | 17:30 | 17:19 |
| | 550 | 162.0 | 31.2 | Kreuzung geradeaus, Flawilerstrasse | | 16:30 | 17:43 | 17:30 | 17:19 |
| | 531 | 163.0 | 30.2 | Schwarzenbach | | 16:31 | 17:44 | 17:31 | 17:20 |
| | 533 | 163.1 | 30.1 | Kreisel rechts, Wilerstrasse | Insel | 16:32 | 17:44 | 17:32 | 17:20 |
| | 564 | 164.0 | 29.2 | Schwarzenbach - 2. Zieldurchfahrt - Wilerstrasse | | 16:33 | 17:45 | 17:33 | 17:22 |
| | 570 | 164.2 | 29.0 | Abzweigung rechts, Jonschwilerstrasse | | | 17:46 | 17:33 | 17:22 |
| | 594 | 165.7 | 27.5 | Jonschwil | | | 17:48 | 17:36 | 17:24 |
| | 602 | 166.4 | 26.8 | Kreisel rechts, Lütisburgerstrasse | | | 17:49 | 17:37 | 17:25 |
| | 591 | 168.5 | 24.7 | Unterrindal | | | 17:52 | 17:40 | 17:28 |
| | 585 | 168.6 | 24.6 | Abzweigung rechts, Flawilerstrasse | | | 17:52 | 17:40 | 17:28 |
| | 581 | 168.7 | 24.5 | Abzweigung rechts, Mühlausstrasse | | | 17:52 | 17:40 | 17:28 |
| | 582 | 170.0 | 23.2 | Bazenheid | | | 17:54 | 17:42 | 17:30 |
|  | 600 | 170.3 | 22.9 | Mühlausstrasse | | | 17:55 | 17:42 | 17:31 |
| | 609 | 170.4 | 22.8 | Abzweigung rechts, Wilerstrasse | | | 17:55 | 17:43 | 17:31 |
| | 615 | 170.8 | 22.4 | Kreisel geradeaus, Wilerstrasse | | | 17:56 | 17:43 | 17:31 |
| | 625 | 171.1 | 22.1 | Abzweigung links, Chrobüelstrasse | | | 17:56 | 17:44 | 17:32 |
|  | 685 | 171.8 | 21.4 | Husenstrasse | Bergpreis | | 17:58 | 17:45 | 17:34 |
| | 705 | 172.3 | 20.9 | Kirchberg | | | 17:59 | 17:46 | 17:34 |
| | 738 | 173.0 | 20.2 | Kreuzung geradeaus, Schalkhusenstrasse | | | 18:00 | 17:47 | 17:35 |
| | 735 | 173.1 | 20.1 | Abzweigung rechts, Schalkhusenstrasse | | | 18:01 | 17:47 | 17:36 |
| | 735 | 173.2 | 20.0 | Abzweigung links, Schalkhusenstrasse | | | 18:01 | 17:48 | 17:36 |
| | 723 | 174.2 | 19.0 | Schalkhausen | | | 18:02 | 17:49 | 17:37 |

4. Etappe

Tour de Suisse 2015

Flims - Schwarzenbach, 193.2 km

Dienstag, 16. Juni 2015 / mardi le 16 juin 2015

| m.ü.M. | km | km | Ort / Lieu | Werbe- kolonne / Cara- vanne | Stundenmittel/ Moyenne horaire km/h | | |
|---|-------|------|--|---------------------------------------|--|-------|-------|
| | | | | | 39 | 41 | 43 |
| 760 | 176.6 | 16.6 | Oetwil | | 18:05 | 17:52 | 17:40 |
| 727 | 178.0 | 15.2 | Buhwil | | 18:07 | 17:54 | 17:42 |
| 625 | 179.1 | 14.1 | Fischingen | | 18:08 | 17:55 | 17:43 |
| 615 | 179.3 | 13.9 | Abzweigung rechts, Hauptstrasse | | 18:09 | 17:55 | 17:43 |
| 600 | 180.4 | 12.8 | Oberwangen Dussnang | | 18:10 | 17:56 | 17:44 |
| 600 | 182.6 | 10.6 | Wies Wiezikon | Insel | 18:13 | 17:59 | 17:47 |
|  542 | 184.2 | 9.0 | Fischingerstrasse | Sprint | 18:15 | 18:01 | 17:49 |
| 542 | 184.3 | 8.9 | Sirnach | | 18:15 | 18:01 | 17:49 |
| 539 | 184.4 | 8.8 | Abzweigung rechts, Kirchplatz | | 18:15 | 18:02 | 17:49 |
| 540 | 185.6 | 7.6 | Abzweigung rechts, Hochwacht | | 18:17 | 18:03 | 17:51 |
| 540 | 185.7 | 7.5 | Abzweigung rechts, Oberdorfstrasse | | 18:17 | 18:03 | 17:51 |
|  600 | 186.2 | 7.0 | Hochwachtstrasse | Bodenwellen 2x | 18:19 | 18:05 | 17:52 |
| 640 | 186.9 | 6.3 | Abzweigung links, Hochwachtstrasse | | 18:21 | 18:07 | 17:54 |
| 576 | 188.0 | 5.2 | Abzweigung links, Hubstrasse | | 18:22 | 18:08 | 17:55 |
| 571 | 188.7 | 4.5 | Abzweigung rechts, Hubstrasse | | 18:23 | 18:09 | 17:56 |
| 566 | 189.1 | 4.1 | Wilten | | 18:23 | 18:09 | 17:56 |
| 560 | 189.8 | 3.4 | Kreisel geradeaus, Hubstrasse | Insel | 18:24 | 18:10 | 17:57 |
| 560 | 190.0 | 3.2 | Rickenbach | | 18:25 | 18:10 | 17:57 |
| 560 | 190.9 | 2.3 | Kreisel geradeaus, Flawilerstrasse | | 18:26 | 18:12 | 17:59 |
| 550 | 191.2 | 2.0 | Kreuzung geradeaus, Flawilerstrasse | | 18:26 | 18:12 | 17:59 |
| 531 | 192.2 | 1.0 | Schwarzenbach | | 18:28 | 18:13 | 18:00 |
| 533 | 192.3 | 0.9 | Kreisel rechts, Wilerstrasse | Insel | 18:28 | 18:13 | 18:00 |
| 564 | 193.2 | 0.0 | Schwarzenbach - Ziel - Wilerstrasse | | 18:29 | 18:15 | 18:01 |