





Ascent	▲ 1915 m	Total time	2 h 44 min
Descent	▼ 1871 m	Average Speed	37 km/h

m ü. M.	km	km	Location	Advertising convoy	Average speed km/h				
					35	37	39		
			Neutralisation 2.1 km Ebnetstrasse - Hofstrasse - Rosenbüelstrasse - Ebnetstrasse - Brandholzstrasse		13:10	14:10	14:10	14:10	
	704	0.0	100.8	Km 0, Brandholzstrasse		13:16	14:16	14:16	14:16
	704	0.3	100.5	Turn right, Blombergstrasse		13:16	14:16	14:16	14:16
	651	1.4	99.4	Turn right, Steinbachstrasse		13:18	14:18	14:18	14:18
	641	6.2	94.6	Turn left, Bleikenstrasse		13:24	14:25	14:24	14:24
⚠	640	6.8	94.0	Bleikenstrasse	Post right	13:25	14:25	14:25	14:24
	635	7.7	93.1	Turn right, Rickenstrasse	Traffic island	13:26	14:27	14:26	14:26
	628	8.6	92.2	Roundabout left, Bahnhofstrasse		13:27	14:28	14:27	14:27
	627	9.0	91.8	Turn left, Wilerstrasse	Traffic island	13:28	14:28	14:28	14:27
	626	10.6	90.2	Bunt		13:30	14:31	14:30	14:29
	639	11.4	89.4	Lichtensteig		13:31	14:32	14:31	14:30
	648	11.5	89.3	Turn right, Grabengasse		13:31	14:32	14:31	14:31
	656	11.7	89.1	Crossing straight, Loretostrasse	Traffic island	13:32	14:32	14:32	14:31
	643	13.4	87.4	Langensteig		13:34	14:35	14:34	14:33
	643	13.5	87.3	Turn right, Langensteigstrasse		13:34	14:35	14:34	14:33
	714	14.7	86.1	Wigetshof		13:37	14:38	14:37	14:36
	814	16.9	83.9	Oberhelfenschwil		13:43	14:45	14:43	14:42
⚠	819	17.1	83.7	Turn left, Dorfstrasse	Post right	13:44	14:45	14:44	14:42
	887	18.0	82.8	Crossing straight, Ganterschwilerstrasse		13:46	14:48	14:46	14:45
	650	21.4	79.4	Ganterschwil		13:50	14:52	14:50	14:48
	620	21.8	79.0	Turn right, Neckertalstrasse		13:50	14:52	14:50	14:49
⚠	633	28.0	72.8	Necker		14:00	15:03	15:00	14:58
	668	29.5	71.3	Brunnadern		14:03	15:05	15:03	15:00
	674	30.8	70.0	Turn left, Furstrasse	Traffic island	14:05	15:07	15:05	15:02
	706	33.5	67.3	St. Peterzell		14:09	15:12	15:09	15:06
🚶	737	34.5	66.3	Turn right, Bächlistrasse	Green Zone	14:11	15:14	15:11	15:08
	852	36.5	64.3	Bächli		14:16	15:20	15:16	15:13



	m ü. M.	km	km	Location	Adver- tising convoy	Average speed km/h			
						35	37	39	
	875	36.8	64.0	Turn right, Bächlistrasse	Start GPM	14:17	15:21	15:17	15:14
	945	40.1	60.7	Hemberg		14:23	15:27	15:23	15:20
	965	40.3	60.5	Turn left, Scherbstrasse		14:24	15:28	15:24	15:20
	1101	43.0	57.8	Wintersbergstrasse	GPM	14:32	15:36	15:32	15:28
	1100	43.3	57.5	Ebnat-Kappel		14:33	15:37	15:33	15:29
	1029	45.2	55.6	Turn left, Guggenlochstrasse		14:35	15:40	15:35	15:31
	760	49.6	51.2	Turn right, Toggenburgerstrasse		14:39	15:44	15:39	15:35
	762	49.8	51.0	Neu St. Johann		14:40	15:45	15:40	15:35
	762	50.1	50.7	Turn right, Richtung Bühl	Edge	14:40	15:45	15:40	15:36
	765	50.7	50.1	Turn left, Richtung Bühl		14:41	15:46	15:41	15:37
	788	51.0	49.8	Bühl		14:42	15:47	15:42	15:38
	792	51.1	49.7	Turn right, Bühl		14:42	15:47	15:42	15:38
	766	52.2	48.6	Turn left, Richtung Krümmenswil		14:44	15:49	15:44	15:39
	734	52.9	47.9	Turn left, Richtung Krummenau		14:44	15:49	15:44	15:40
	720	53.8	47.0	Turn left, Blombergstrasse		14:46	15:51	15:46	15:41
	769	55.3	45.5	Turn left, Schorütistrasse	Start GPM	14:48	15:54	15:48	15:44
	780	55.5	45.3	Schorütistrasse	Feed Zone	14:48	15:54	15:48	15:44
	857	56.6	44.2	Schorüti	GPM	14:52	15:57	15:52	15:47
	832	57.3	43.5	Turn right, Steintalerstrasse		14:53	15:58	15:53	15:48
	665	59.1	41.7	Turn left, Blombergstrasse		14:55	16:00	15:55	15:49
	659	59.3	41.5	Turn right, Steinbachstrasse		14:55	16:00	15:55	15:50
	624	64.1	36.7	Turn right, Waisenhausstrasse		15:01	16:07	16:01	15:56
	638	64.8	36.0	Turn right, Ebnaterstrasse	Traffic island	15:03	16:09	16:03	15:57
	640	65.0	35.8	Ebnaterstrasse	Sprint	15:04	16:10	16:04	15:58
	637	66.3	34.5	Ebnat-Kappel		15:05	16:11	16:05	15:59
	659	68.0	32.8	1 <sup>st</sup> passage finish - Ebnaterstrasse		15:08	16:14	16:08	16:02
	657	68.3	32.5	Turn left, Hofstrasse		15:08	16:15	16:08	16:02
	665	68.7	32.1	Turn right, Rosenbüelstrasse	Traffic island	15:09	16:15	16:09	16:03
	681	69.1	31.7	Turn left, Ebnaterstrasse		15:10	16:16	16:10	16:04
	695	69.7	31.1	Turn right, Brandholzstrasse		15:11	16:18	16:11	16:05
	673	70.0	30.8	Brandholzstrasse	Bridge narrow passage	15:11	16:18	16:11	16:06
	705	70.4	30.4	Turn left, Blombergstrasse		15:13	16:19	16:13	16:07
	769	71.7	29.1	Turn right, Schorütistrasse	Start GPM	15:13	16:19	16:13	16:07
	780	71.9	28.9	Schorütistrasse	Green Zone	15:16	16:23	16:16	16:10
	857	73.0	27.8	Schorüti	GPM	15:19	16:27	16:19	16:13
	838	73.7	27.1	Turn right, Steintalerstrasse		15:20	16:28	16:20	16:14
	670	75.4	25.4	Turn left, Blombergstrasse		15:22	16:29	16:22	16:16
	667	75.7	25.1	Turn right, Steinbachstrasse		15:23	16:30	16:23	16:16
	436	80.5	20.3	Turn right, Waisenhausstrasse		15:27	16:35	16:27	16:21
	638	81.2	19.6	Turn right, Ebnaterstrasse	Traffic island	15:29	16:37	16:29	16:23
	640	82.4	18.4	Ebnaterstrasse	Sprint	15:30	16:38	16:30	16:24
	637	82.7	18.1	Ebnat-Kappel		15:32	16:39	16:32	16:25
	659	84.4	16.4	2 <sup>nd</sup> passage finish - Ebnaterstrasse		15:34	16:42	16:34	16:27
	657	84.7	16.1	Turn left, Hofstrasse		15:34	16:43	16:35	16:28
	665	85.1	15.7	Turn right, Rosenbüelstrasse	Traffic island	15:34	16:43	16:36	16:28
	681	85.5	15.3	Turn left, Ebnaterstrasse		15:34	16:44	16:36	16:29
	695	86.1	14.7	Turn right, Brandholzstrasse		15:34	16:45	16:37	16:30
	673	86.4	14.4	Brandholzstrasse	Bridge narrow passage	15:34	16:46	16:38	16:30
	705	86.8	14.0	Turn left, Blombergstrasse		15:34	16:47	16:39	16:31



m ü. M.	km	km	Location	Advertising convoy	Average speed km/h		
					35	37	39
769	88.1	12.7	Turn right, Schorütistrasse	Start GPM	16:50	16:42	16:34
 780	88.3	12.5	Turn right, Schorütistrasse	Green Zone	16:50	16:42	16:34
 857	89.4	11.4	Schorüti	GPM	16:54	16:45	16:38
838	90.1	10.7	Turn right, Steintalerstrasse		16:55	16:46	16:39
667	92.1	8.7	Turn right, Steinbachstrasse		16:57	16:48	16:41
436	96.9	3.9	Turn right, Waisenhausstrasse		17:02	16:53	16:45
638	97.6	3.2	Turn right, Ebnaterstrasse	Traffic island	17:04	16:55	16:47
637	99.1	1.7	Ebnat-Kappel		17:07	16:57	16:49
630	100.5	0.3	Deviation Turn left 300 Meter before Finish		17:09	17:00	16:51
 645	100.8	0.0	Finish - Ebnaterstrasse		17:09	17:00	16:51