





| | | | |
|---------|----------|---------------|------------|
| Ascent | ▲ 2093 m | Total time | 3 h 35 min |
| Descent | ▼ 2093 m | Average Speed | 44 km/h |








| ! | m ü. M. | km | km | Location | Fan-Convoy | Average speed km/h | | |
|---|---------|----|----|----------|------------|--------------------|----|----|
| | | | | | | 42 | 44 | 46 |

| | | | | | | | | | |
|----|----------------|--------|-------|--|-----------------------------|-------|-------|-------|-------|
| | Neutralisation | 4.1 km | | Largo Franco Zorzi - Viale Francesco Balli - Via Stazione - Via Collegiata - Via Municipio - Via Ronaldo Simmen - Via San Gottardo | | 13:00 | 14:00 | 14:00 | 14:00 |
| 🚦 | 201 | 0.0 | 157.7 | Km 0 Via San Gottardo | Road island | 13:09 | 14:09 | 14:09 | 14:09 |
| | 207 | 0.4 | 157.3 | Roundabout straight, Via San Gottardo | | 13:10 | 14:10 | 14:10 | 14:10 |
| | 213 | 0.8 | 156.9 | Gordola | Road island 11x | 13:11 | 14:11 | 14:11 | 14:10 |
| | 221 | 2.9 | 154.8 | Riazzino | Road island 4x | 13:13 | 14:13 | 14:13 | 14:13 |
| | 229 | 4.9 | 152.8 | Gerra Piano | Road island 3x | 13:16 | 14:16 | 14:16 | 14:15 |
| | 213 | 5.9 | 151.8 | Cugnasco | Road island 4x | 13:17 | 14:17 | 14:17 | 14:16 |
| | 201 | 7.5 | 150.2 | Progero Gudo | Road island 2x | 13:19 | 14:19 | 14:19 | 14:18 |
| | 201 | 8.3 | 149.4 | Gudo | Road island | 13:20 | 14:20 | 14:20 | 14:19 |
| | 200 | 8.4 | 149.3 | Turn right, Via Stradino | Road island 3x | 13:20 | 14:20 | 14:20 | 14:19 |
| | 204 | 8.9 | 148.8 | Malpensada | Road island | 13:20 | 14:21 | 14:20 | 14:20 |
| | 231 | 10.0 | 147.7 | Curtoni | | 13:22 | 14:22 | 14:22 | 14:21 |
| | 217 | 11.0 | 146.7 | Turn left, Via San Gottardo | Road island | 13:23 | 14:24 | 14:23 | 14:22 |
| | 217 | 11.1 | 146.6 | Turn right, Via Camoghe | Road island | 13:23 | 14:24 | 14:23 | 14:22 |
| | 240 | 11.8 | 145.9 | Turn left, Via Monte Ceneri | Road island | 13:24 | 14:25 | 14:24 | 14:24 |
| ⚠️ | 546 | 16.3 | 141.4 | Monte Ceneri | GPM Kat. 2 | 13:35 | 14:36 | 14:35 | 14:34 |
| | 550 | 16.5 | 141.2 | Via Monte Ceneri | Road island 5x | 13:36 | 14:37 | 14:36 | 14:35 |
| | 480 | 19.2 | 138.5 | Rivera | Road island 3x / Speed bump | 13:38 | 14:40 | 14:38 | 14:37 |
| | 458 | 20.8 | 136.9 | Bironico | Road island 3x | 13:40 | 14:42 | 14:40 | 14:39 |
| | 435 | 22.4 | 135.3 | Roundabout straight, Via Cantonale | | 13:42 | 14:44 | 14:42 | 14:41 |
| | 434 | 22.5 | 135.2 | Mezzovico | | 13:42 | 14:44 | 14:42 | 14:41 |
| | 421 | 23.1 | 134.6 | Roundabout straight, Via Cantonale | | 13:43 | 14:45 | 14:43 | 14:42 |
| | 412 | 23.7 | 134.0 | Roundabout straight, Via Cantonale | Road island | 13:44 | 14:46 | 14:44 | 14:42 |
| | 413 | 24.5 | 133.2 | Roundabout straight, Via Cantonale | Road island | 13:45 | 14:47 | 14:45 | 14:43 |
| | 370 | 26.5 | 131.2 | Taverne | | 13:47 | 14:49 | 14:47 | 14:46 |
| | 368 | 26.6 | 131.1 | Roundabout straight, Via San Gottardo | | 13:47 | 14:49 | 14:47 | 14:46 |
| | 364 | 27.1 | 130.6 | Roundabout straight, Via San Gottardo | Road island 3x | 13:48 | 14:50 | 14:48 | 14:46 |

| ! | m ü. M. | km | km | Location | Fan-Convoy | Average speed km/h | | | |
|---|---------|------|-------|---------------------------------------|---------------------------------|--------------------|-------|-------|-------|
| | | | | | | 42 | 44 | 46 | |
| | 342 | 28.1 | 129.6 | Roundabout straight, Via San Gottardo | Road island 2x | 13:49 | 14:51 | 14:49 | 14:47 |
| | 328 | 29.8 | 127.9 | Ostarietta | | 13:51 | 14:53 | 14:51 | 14:49 |
| | 327 | 30.0 | 127.7 | Roundabout straight, Via Cantonale | | 13:51 | 14:53 | 14:51 | 14:49 |
| | 321 | 30.3 | 127.4 | Lamone | | 13:52 | 14:54 | 14:52 | 14:50 |
| | 318 | 30.7 | 127.0 | Roundabout straight, Via Cantonale | | 13:52 | 14:54 | 14:52 | 14:50 |
| | 318 | 30.9 | 126.8 | Cadempino | Road island 3x | 13:52 | 14:54 | 14:52 | 14:51 |
| | 357 | 32.0 | 125.7 | Roundabout straight, Via San Gottardo | Road island 2x | 13:54 | 14:56 | 14:54 | 14:52 |
| | 372 | 32.9 | 124.8 | Turn left, Via San Gottardo | | 13:56 | 14:58 | 14:56 | 14:54 |
|  | 382 | 33.1 | 124.6 | Savosa | Waste Zone / Feed Zone | 13:56 | 14:58 | 14:56 | 14:54 |
|  | 391 | 33.3 | 124.4 | Turn left, Via Cantonale | Road island 5x / Speed bumps 2x | 13:57 | 14:59 | 14:57 | 14:55 |
|  | 458 | 34.5 | 123.2 | Proza | Road island / Speed bumps 6x | 13:59 | 15:02 | 14:59 | 14:57 |
| | 486 | 34.9 | 122.8 | Via Cantonale | Speed bump 3x | 14:00 | 15:03 | 15:00 | 14:58 |
| | 462 | 35.7 | 122.0 | Comano | | 14:01 | 15:04 | 15:01 | 14:59 |
| | 472 | 36.0 | 121.7 | Roundabout left, Via Cureglia | Road island | 14:02 | 15:04 | 15:02 | 15:00 |
| | 441 | 36.6 | 121.1 | Curglia | Speed bump | 14:02 | 15:05 | 15:02 | 15:00 |
| | 419 | 37.0 | 120.7 | Roundabout right, Via Cantonale | | 14:03 | 15:05 | 15:03 | 15:00 |
| | 452 | 38.3 | 119.4 | Carnago | Road island 2x | 14:05 | 15:07 | 15:05 | 15:02 |
| | 453 | 39.0 | 118.7 | Roundabout left, Via Cantonale | | 14:06 | 15:08 | 15:06 | 15:03 |
| | 438 | 39.2 | 118.5 | Origlio | Speed bump | 14:06 | 15:09 | 15:06 | 15:04 |
| | 369 | 41.2 | 116.5 | Taverne | | 14:08 | 15:11 | 15:08 | 15:05 |
| | 359 | 41.4 | 116.3 | Turn right, Via San Gottardo | Road island 3x | 14:08 | 15:11 | 15:08 | 15:06 |
| | 364 | 41.8 | 115.9 | Roundabout straight, Via San Gottardo | | 14:09 | 15:12 | 15:09 | 15:06 |
| | 367 | 42.3 | 115.4 | Roundabout straight, Via Cantonale | Road island | 14:09 | 15:12 | 15:09 | 15:07 |
| | 391 | 44.3 | 113.4 | Mezzovico | | 14:12 | 15:15 | 15:12 | 15:09 |
| | 412 | 44.4 | 113.3 | Roundabout straight, Via Cantonale | Road island | 14:12 | 15:15 | 15:12 | 15:10 |
| | 413 | 45.2 | 112.5 | Roundabout straight, Via Cantonale | | 14:13 | 15:17 | 15:13 | 15:11 |
| | 421 | 45.8 | 111.9 | Roundabout straight, Via Cantonale | | 14:14 | 15:17 | 15:14 | 15:12 |
| | 434 | 46.5 | 111.2 | Roundabout straight, Via Cantonale | | 14:15 | 15:18 | 15:15 | 15:12 |
| | 447 | 47.5 | 110.2 | Bironico | Road island 3x / Speed bump | 14:17 | 15:20 | 15:17 | 15:14 |
| | 458 | 48.0 | 109.7 | Rivera | Road island 6x | 14:17 | 15:21 | 15:17 | 15:14 |
| | 555 | 51.0 | 106.7 | Monte Ceneri | Road island 3x | | 15:25 | 15:21 | 15:18 |
| | 254 | 57.0 | 100.7 | Cadenazzo | insel | | 15:30 | 15:27 | 15:23 |
| | 245 | 57.1 | 100.6 | Turn right, Via Camoghe | Road island / Speed bumps 3x | | 15:30 | 15:27 | 15:23 |
| | 212 | 57.8 | 99.9 | Turn left, Via San Gottardo | Road island | | 15:31 | 15:27 | 15:24 |
| | 212 | 57.9 | 99.8 | Turn right, Ala Campagna | | | 15:31 | 15:27 | 15:24 |
| | 209 | 58.5 | 99.2 | Curtoni | | | 15:32 | 15:28 | 15:25 |
| | 215 | 60.0 | 97.7 | Gudo | Road island 2x | | 15:34 | 15:30 | 15:27 |
| | 216 | 60.5 | 97.2 | Turn right | Road island 2x | | 15:35 | 15:31 | 15:27 |
| | 224 | 62.9 | 94.8 | Sementina | Road island 7x | | 15:38 | 15:34 | 15:30 |
| | 264 | 64.2 | 93.5 | Monte Carasso | Road island 5x | | 15:40 | 15:36 | 15:32 |
| | 232 | 65.4 | 92.3 | Turn left, Stradun | Road island | 14:37 | 15:41 | 15:37 | 15:33 |
| | 238 | 66.3 | 91.4 | Carasso | | 14:38 | 15:43 | 15:38 | 15:35 |
| | 239 | 66.9 | 90.8 | Roundabout straight, Via Galvisio | Road island | 14:39 | 15:43 | 15:39 | 15:35 |
| | 246 | 68.1 | 89.6 | Galbisio | | 14:41 | 15:45 | 15:41 | 15:37 |
| | 266 | 69.2 | 88.5 | Gorduno | | 14:42 | 15:47 | 15:42 | 15:38 |
| | 261 | 69.3 | 88.4 | Turn left, Via Cantonale | Road island 2x | 14:43 | 15:47 | 15:43 | 15:39 |
| | 255 | 69.8 | 87.9 | Roundabout straight, Via Cantonale | Road island | 14:43 | 15:48 | 15:43 | 15:39 |
|  | 255 | 70.8 | 86.9 | Via Cantonale | Waste Zone / Feed Zone | 14:45 | 15:50 | 15:45 | 15:41 |
| | 255 | 71.1 | 86.6 | Gnosca | Road island | 14:45 | 15:50 | 15:45 | 15:41 |
| | 250 | 75.0 | 82.7 | Preonzo | Road island | 14:50 | 15:55 | 15:50 | 15:46 |
| | 255 | 77.1 | 80.6 | Prosito | Road island 5x | 14:53 | 15:58 | 15:53 | 15:48 |
| | 259 | 79.0 | 78.7 | Lodrino | | 14:56 | 16:01 | 15:56 | 15:51 |
| | 263 | 79.4 | 78.3 | Roundabout straight, Via Cantonale | | 14:56 | 16:01 | 15:56 | 15:51 |
| | 271 | 81.9 | 75.8 | Rodaglio | | 14:59 | 16:05 | 15:59 | 15:55 |
| | 280 | 83.1 | 74.6 | Iragna | | 15:01 | 16:06 | 16:01 | 15:56 |
| | 290 | 86.3 | 71.4 | Turn right, Via Iragna | | 15:05 | 16:11 | 16:05 | 16:00 |

Locarno - Locarno, 157.7 km

Thursday, 18 June 2026







| ! | m ü. M. | km | km | Location | Fan-Convoy | Average speed km/h | | | |
|---|---------|-------|------|--|------------------------|--------------------|-------|-------|-------|
| | | | | | | 42 | 44 | 46 | |
| | 292 | 86.7 | 71.0 | Biasca | | 15:06 | 16:11 | 16:06 | 16:01 |
| | 292 | 86.9 | 70.8 | Roundabout straight, Via Iragna | | 15:06 | 16:12 | 16:06 | 16:01 |
| | 294 | 87.4 | 70.3 | Roundabout left, Via Generale Guisan | | 15:07 | 16:12 | 16:07 | 16:02 |
| | 306 | 88.1 | 69.6 | Roundabout straight, Via Parallela | | 15:08 | 16:13 | 16:08 | 16:03 |
| | 320 | 88.7 | 69.0 | Turn right, Via G. Papa | | 15:09 | 16:14 | 16:09 | 16:03 |
| | 322 | 88.8 | 68.9 | Turn left, Via Lucomagno | | 15:09 | 16:14 | 16:09 | 16:04 |
|  | 350 | 89.8 | 67.9 | Narrow road | | 15:10 | 16:16 | 16:10 | 16:05 |
| | 357 | 90.6 | 67.1 | Turn right, Via Lucomagno | Road island 2x | 15:11 | 16:17 | 16:11 | 16:06 |
| | 380 | 94.3 | 63.4 | Orino | Road island 2x | 15:16 | 16:22 | 16:16 | 16:11 |
|  | 383 | 95.2 | 62.5 | Via Lucomagno | Waste Zone / Feed Zone | 15:18 | 16:24 | 16:18 | 16:12 |
| | 444 | 96.6 | 61.1 | Motto | | 15:20 | 16:26 | 16:20 | 16:14 |
| | 444 | 96.9 | 60.8 | Turn left, Via Ludiano | | 15:20 | 16:26 | 16:20 | 16:15 |
| | 468 | 97.9 | 59.8 | Ludiano | | 15:22 | 16:28 | 16:22 | 16:16 |
| | 398 | 99.4 | 58.3 | Semione | | 15:24 | 16:30 | 16:24 | 16:18 |
| | 367 | 102.2 | 55.5 | Loderio | | 15:27 | 16:34 | 16:27 | 16:21 |
| | 353 | 102.7 | 55.0 | Turn right, Via Lucomagno | Road island 2x | 15:28 | 16:34 | 16:28 | 16:22 |
| | 339 | 103.9 | 53.8 | Turn left, Via Parallela | Road island | 15:29 | 16:36 | 16:29 | 16:23 |
| | 339 | 104.0 | 53.7 | Biasca | | 15:29 | 16:36 | 16:29 | 16:23 |
| | 306 | 105.1 | 52.6 | Roundabout straight, Via Generale Guisan | | | 16:37 | 16:31 | 16:25 |
| | 294 | 105.8 | 51.9 | Roundabout right, Via Iragna | | | 16:38 | 16:32 | 16:25 |
| | 293 | 106.3 | 51.4 | Roundabout straight, Via Iragna | | | 16:39 | 16:32 | 16:26 |
| | 294 | 106.9 | 50.8 | Turn left, 408 | | | 16:40 | 16:33 | 16:27 |
| | 280 | 109.0 | 48.7 | Iragna | | | 16:43 | 16:36 | 16:30 |
| | 272 | 110.9 | 46.8 | Rodaglio | | | 16:46 | 16:38 | 16:32 |
| | 268 | 112.1 | 45.6 | Lodrino | | | 16:47 | 16:40 | 16:33 |
|  | 267 | 112.7 | 45.0 | Via Cantonale | Tissot Km Sprint 1 | | 16:47 | 16:40 | 16:33 |
|  | 269 | 113.6 | 44.1 | Via Cantonale | Tissot Km Sprint 2 | | 16:48 | 16:41 | 16:34 |
| | 263 | 113.7 | 44.0 | Roundabout straight, Via Cantonale | Road island | | 16:49 | 16:42 | 16:35 |
| | 258 | 115.0 | 42.7 | Prosito | Road island 3x | | 16:51 | 16:44 | 16:37 |
| | 262 | 117.1 | 40.6 | Preonzo | Road island 2x | | 16:54 | 16:47 | 16:40 |
| | 259 | 121.1 | 36.6 | Gnosca | Road island | | 17:00 | 16:52 | 16:45 |
| | 244 | 122.7 | 35.0 | Gorduno | | | 17:02 | 16:54 | 16:47 |
| | 260 | 123.2 | 34.5 | Roundabout straight, Via Cantonale | Road island | | 17:03 | 16:55 | 16:48 |
| | 261 | 123.7 | 34.0 | Turn right, Via Galbisio | | 15:56 | 17:04 | 16:56 | 16:48 |
| | 265 | 123.9 | 33.8 | Galbisio | | 15:56 | 17:04 | 16:56 | 16:49 |
| | 238 | 125.3 | 32.4 | Carasso | Road island | 15:58 | 17:06 | 16:58 | 16:50 |
| | 240 | 126.1 | 31.6 | Roundabout straight, Via Birreria | Road island | 15:59 | 17:07 | 16:59 | 16:51 |
| | 234 | 127.7 | 30.0 | Turn right, El Stradun | Road island | 16:01 | 17:09 | 17:01 | 16:54 |
| | 230 | 127.8 | 29.9 | Monte Carasso | Road island 5x | 16:01 | 17:09 | 17:01 | 16:54 |
|  | 230 | 128.0 | 29.7 | El Stradun | Waste Zone / Feed Zone | 16:01 | 17:09 | 17:01 | 16:54 |
| | 230 | 128.8 | 28.9 | Sementina | Road island 7x | 16:02 | 17:11 | 17:02 | 16:55 |
| | 220 | 132.2 | 25.5 | Gudo | Road island 2x | 16:07 | 17:15 | 17:07 | 16:59 |
| | 217 | 132.7 | 25.0 | Progero Gudo | Road island 3x | 16:08 | 17:16 | 17:08 | 17:00 |
| | 215 | 133.9 | 23.8 | Cugnasco | Road island 4x | 16:09 | 17:18 | 17:09 | 17:01 |
|  | 230 | 134.7 | 23.0 | Via Locarno | Sprint | 16:11 | 17:20 | 17:11 | 17:03 |
| | 231 | 135.1 | 22.6 | Gerra Piano | Road island 4x | 16:11 | 17:20 | 17:11 | 17:03 |
| | 201 | 136.2 | 21.5 | Riazzino | Road island 5x | 16:12 | 17:21 | 17:12 | 17:04 |
| | 201 | 137.5 | 20.2 | Roundabout straight, Via Cantonale | Road island 4x | 16:14 | 17:23 | 17:14 | 17:06 |
| | 201 | 138.0 | 19.7 | Gordola | Road island 11x | 16:15 | 17:23 | 17:15 | 17:07 |
|  | 210 | 138.9 | 18.8 | Via San Gottardo | Waste Zone | 16:18 | 17:27 | 17:18 | 17:09 |
| | 229 | 140.2 | 17.5 | Tenero | Road island | 16:18 | 17:27 | 17:18 | 17:09 |
| | 220 | 140.6 | 17.1 | Roundabout right, Via Contura | | 16:18 | 17:27 | 17:18 | 17:10 |
| | 263 | 141.1 | 16.6 | Fraccia | | 16:20 | 17:29 | 17:20 | 17:11 |
| | 301 | 141.6 | 16.1 | Mondacce | | 16:21 | 17:30 | 17:21 | 17:13 |
| | 397 | 143.1 | 14.6 | Contra di Sotto | | 16:25 | 17:34 | 17:25 | 17:16 |
| | 459 | 143.9 | 13.8 | Costa | | 16:27 | 17:37 | 17:27 | 17:19 |

STAGE 02

TOUR DE SUISSE 2026

Locarno - Locarno, 157.7 km

Thursday, 18 June 2026

| ! | m ü.M. | km | km | Location | Fan-Convoy | Average speed km/h | | | | |
|---|--------|-----|-------|----------|---|-----------------------------|-------|-------|-------|-------|
| | | | | | | 42 | 44 | 46 | | |
| | | 463 | 144.0 | 13.7 | Turn left, Via Contra | | 16:27 | 17:37 | 17:27 | 17:19 |
|  | | 463 | 144.1 | 13.6 | Fanghi | GPM Kat. 3 | 16:27 | 17:37 | 17:27 | 17:19 |
| | | 463 | 145.0 | 12.7 | Brione | | 16:29 | 17:38 | 17:29 | 17:20 |
|  | | 435 | 145.9 | 11.8 | Turn left, Via Brione | Sharp left | 16:30 | 17:39 | 17:30 | 17:21 |
|  | | 268 | 147.7 | 10.0 | Turn right, Via Solaria | Road island on the descent! | 16:31 | 17:41 | 17:31 | 17:22 |
| | | 272 | 147.8 | 9.9 | Muralto | | 16:31 | 17:41 | 17:31 | 17:23 |
| | | 273 | 147.9 | 9.8 | Turn right, Via Orselina | | 16:32 | 17:41 | 17:32 | 17:23 |
| | | 324 | 148.5 | 9.2 | Orselina | | 16:33 | 17:43 | 17:33 | 17:24 |
| | | 402 | 149.3 | 8.4 | Turn left, Via Santuario | | 16:36 | 17:45 | 17:36 | 17:27 |
|  | | 384 | 149.5 | 8.2 | Via Consiglio Mezzano | GPM Kat. 3 | 16:36 | 17:45 | 17:36 | 17:27 |
| | | 385 | 149.7 | 8.0 | Locarno | | 16:36 | 17:46 | 17:36 | 17:27 |
| | | 229 | 153.4 | 4.3 | Turn left, Via Alberto Vigizzi | | 16:39 | 17:49 | 17:39 | 17:30 |
| | | 227 | 153.5 | 4.2 | Roundabout straight, Via Alberto Vigizzi | | 16:39 | 17:49 | 17:39 | 17:30 |
| | | 220 | 153.7 | 4.0 | Roundabout straight, Via Alberto Vigizzi | | 16:40 | 17:50 | 17:40 | 17:31 |
| | | 220 | 153.9 | 3.8 | Losone | | 16:40 | 17:50 | 17:40 | 17:31 |
| | | 217 | 154.0 | 3.7 | Roundabout left, Via Locarno | Road island 4x | 16:40 | 17:50 | 17:40 | 17:31 |
| | | 217 | 154.1 | 3.6 | Ascona | | 16:40 | 17:50 | 17:40 | 17:31 |
| | | 213 | 154.6 | 3.1 | Roundabout straight, Via Locarno | | 16:41 | 17:51 | 17:41 | 17:32 |
| | | 214 | 154.7 | 3.0 | Turn left, Via Pascolo | Road island | 16:41 | 17:51 | 17:41 | 17:32 |
| | | 212 | 155.5 | 2.2 | Locarno | | 16:42 | 17:52 | 17:42 | 17:33 |
| | | 203 | 156.4 | 1.3 | Turn right, Via Angelo Nessi | | 16:43 | 17:53 | 17:43 | 17:34 |
| | | 201 | 156.8 | 0.9 | Roundabout straight, Via Bramatino | | 16:43 | 17:54 | 17:43 | 17:34 |
| | | 199 | 157.2 | 0.5 | Turn left, Lungolago Giuseppe Motta | | 16:44 | 17:54 | 17:44 | 17:34 |
|  | | 199 | 157.2 | 0.5 | Deviation 500m before the finish right | | 16:44 | 17:54 | 17:44 | 17:34 |
| | | 201 | 157.4 | 0.3 | Turn left, Largo Franco Zorzi | | 16:44 | 17:54 | 17:44 | 17:35 |
|  | | 201 | 157.7 | 0.0 | Finish - Locarno | | 16:45 | 17:55 | 17:45 | 17:35 |