

Ascent	▲2857 m	Total time	3 h 02 min
Descent	▼2857 m	Average Speed	33 km/h

!	m ü. M.	km	km	Location	Fan-Convoy	Average speed km/h		
						31	33	35







	Neutralisation 1.2 km	Route du Roc – Avenue Centrale – Route du Col de la Croix			9:00	9:00	9:00
	1251	0.0	100.4	Km 0, Route du Col de la Croix	9:02	9:02	9:02
	1434	3.9	96.5	Route du Col de la Croix			
				Beginning of the climb	9:13	9:12	9:11
	1775	7.9	92.5	Col de la Croix			
				GPM Kat. 2	9:29	9:28	9:26
	1167	16.2	84.2	Turn left, Rue de la Gare	9:36	9:34	9:32
	1159	16.9	83.5	Turn left, Route du Pillon	9:37	9:35	9:33
	1076	24.2	76.2	Turn left, Route du Col des Mosses	9:48	9:46	9:43
	428	35.3	65.1	Aigle	10:00	9:59	9:55
	427	35.4	65.0	Avenue des Ormonts			
				Rail tracks on the right side	10:00	9:59	9:55
	417	35.8	64.6	Turn left, Avenue Chevron			
				Road island 5x	10:01	9:59	9:56
	435	36.2	64.2	Avenue de Chamossaire			
				Rail crossing	10:02	10:00	9:57
	420	37.4	63.0	Turn right, Route d'Ollon			
				Pillar right	10:04	10:03	9:59
	410	38.7	61.7	Roundabout left, Route d'Aigle	10:06	10:05	10:01
	448	39.4	61.0	Ollon	10:08	10:07	10:03
	551	40.7	59.7	Route d'Aigle			
				Waste Zone / Feed Zone	10:29	10:09	10:05
	904	45.2	55.2	Route d' Aigle			
				Tissot Km Sprint 1	10:32	10:27	10:22
	972	46.6	54.2	Route d' Aigle			
				Tissot Km Sprint 2	10:32	10:27	10:22
	994	46.4	54.0	Hueméoz	10:34	10:29	10:24
	1120	47.8	52.6	Chesières	10:36	10:35	10:29
	1200	49.2	51.2	Villars sur Ollon	10:38	10:38	10:33
	1239	49.4	51.0	Turn left, Route du Roc	10:38	10:39	10:33
	1236	49.6	50.8	1. passage finishline	10:39	10:40	10:34
	1270	49.8	50.6	Turn left, Route des Hotels	10:40	10:34	10:29
	1775	58.3	42.1	Col de la Croix			
				GPM Kat. HC	11:03	10:56	10:49
	1167	66.8	33.6	Turn left, Rue de la Gare	11:11	11:03	10:56
	1159	67.5	32.9	Turn left, Route du Pillon	11:12	11:04	10:57
	1076	74.8	25.6	Turn left, Route du Col des Mosses	11:22	11:13	11:05

STAGE 05

TOUR DE SUISSE WOMEN 2026

Villars sur Ollon - Villars sur Ollon, 100.4 km

Sunday, 21 June 2026

!	m ü. M.	km	km	Location	Fan-Convoy	Average speed km/h			
						31	33	35	
		428	85.9	14.5	Aigle		11:32	11:23	11:15
		427	86.1	14.3	Avenue des Ormonts	Rail tracks on the right side	11:32	11:23	11:15
		417	86.6	13.8	Turn left, Avenue Chevron	Road island 5x	11:33	11:24	11:16
		435	86.8	13.6	Avenue de Chamossaire	Rail crossing	11:34	11:25	11:17
		420	88.0	12.4	Turn right, Route d'Ollon	Pillar right	11:36	11:26	11:18
		410	89.0	11.4	Roundabout left, Route d'Aigle		11:37	11:28	11:19
		448	90.0	10.4	Ollon		11:40	11:30	11:22
		473	90.5	9.9	Route d'Aigle	Sprint	11:40	11:30	11:22
		551	91.2	9.2	Route d'Aigle	Waste Zonne	11:42	11:32	11:24
		994	97.0	3.4	Hueméoz		12:05	11:53	11:44
		1120	98.4	2.0	Chesières		12:10	11:58	11:48
		1200	99.8	0.6	Villars sur Ollon		12:14	12:02	11:52
		1239	100.2	0.2	Turn left, Route du Roc		12:15	12:04	11:53
		1237	100.3	0.1	Deviation 100 m right		12:15	12:04	11:53
		1236	100.4	0.0	Finish - Villars sur Ollon		12:16	12:05	11:53